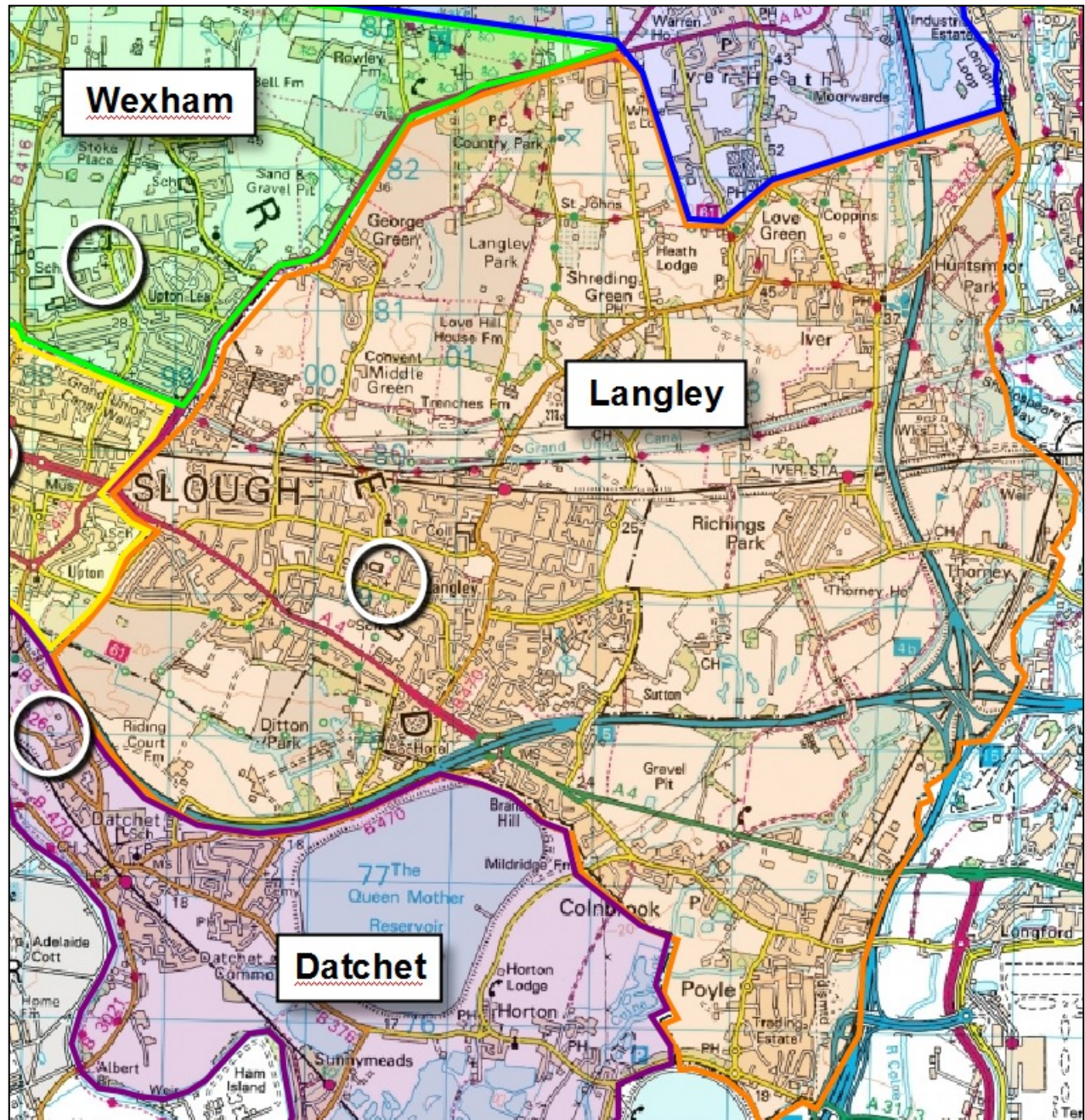


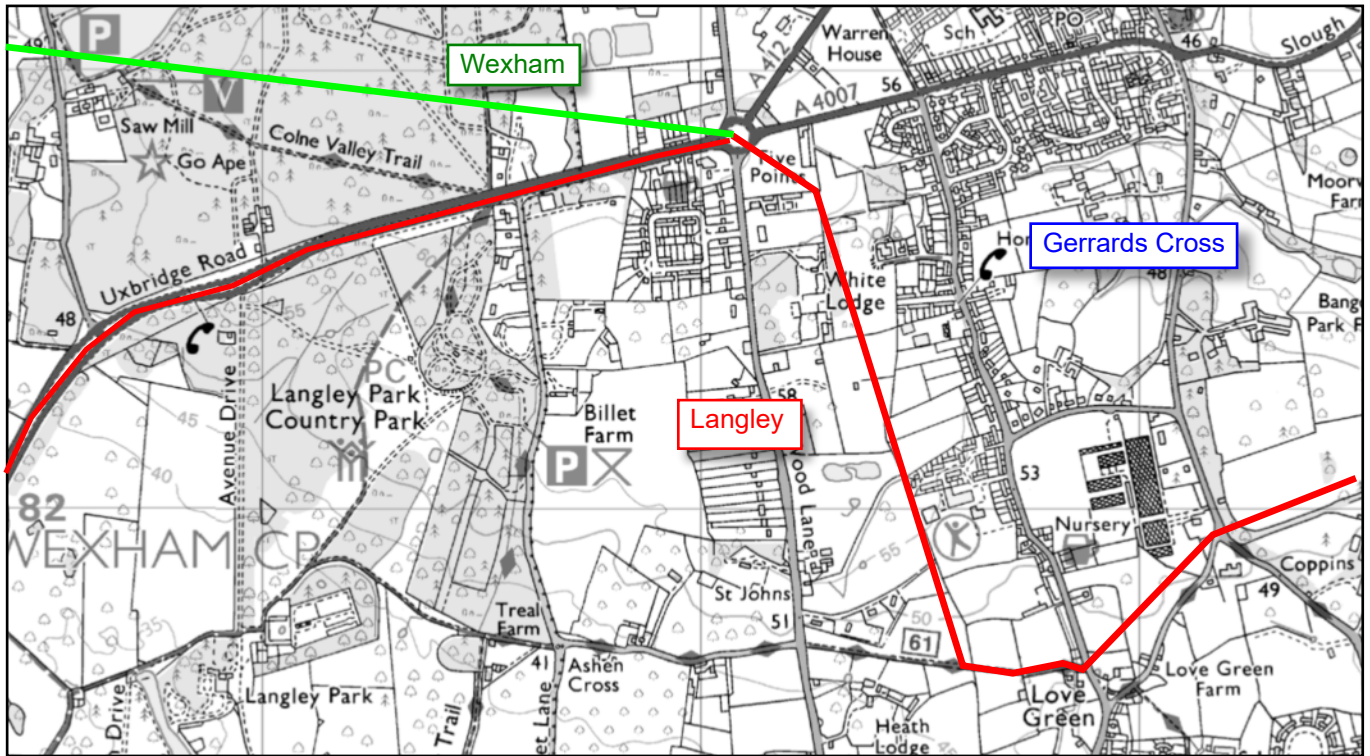
# PARISH BOUNDARIES FOR HOLY FAMILY LANGLEY, SLOUGH

As reviewed and defined, autumn 2015

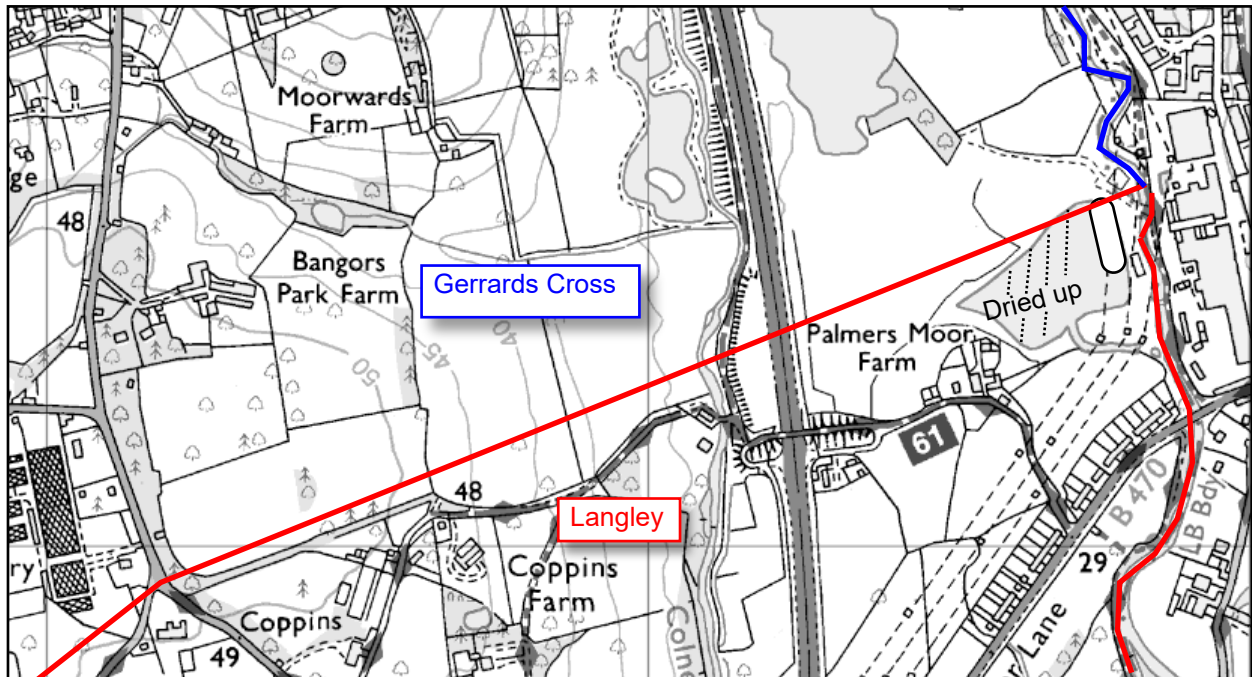




**MAP A. Detail at northern edge of parish**



**Map B. North-east tip west of Uxbridge.**



**Map C. South-west corner of parish between M4 and  
Grand Union Canal**

